

Contents

	Page
Streets Traversed	2
Garage Journeys	3
Stands & Turning Points	4 – 8
Hazards on Route	9 – 10
Bus Checks	11

Who to contact for what

Accidents, damage only – Controller via bus radio



Accidents, injury – Police, ambulance & company official via bus radio.



Mechanical Faults – Engineers via radio



Unfit for work – Reporting Service



Late for work – Front counter staff



Customer enquiry for lost property –

Camberwell Garage

0207-064- 5700 or

TFL lost property office

0845-330-9882

Customer complaints –

Head office , Customer services

0208-545-6100 or

TFL number

0800-092-9040

Route enquiry - TFL customer travel

0207-222-1234

Camberwell Garage

Route Information



Route N22 & N74

Fulwell - Piccadilly Circus

Roehampton – Baker Street Stn

STREETS TRAVERSED: Route N22

TOWARDS PICCADILLY CIRCUS: Stanley Road, South Road, Hampton Road, The Green, Heath Road, King Street, York Street, Richmond Road, Richmond Bridge, Bridge Street, Hill Street, George Street, The Quadrant, Kew Road, Richmond Circus, Lower Mortlake Road, Manor Circus, Lower Richmond Road, Sheen Lane, Mortlake High Street, The Terrace, Barnes High Street, Church Road, Rocks Lane, Mill Hill Road, Lower Richmond Road, Putney Bridge, Putney Bridge Approach, Fulham High Street, New King's Road, King's Road, Sloane Square (west and north sides), Sloane Street, Knightsbridge, Hyde Park Corner, Piccadilly, Piccadilly Circus, Haymarket, Charles II Street

TOWARDS FULWELL: Charles II Street, Regent Street, Piccadilly (contra flow bus lane), Duke of Wellington Place, Grosvenor Place, Grosvenor Place, Knightsbridge, Sloane Street, Sloane Square (north, east and south sides), King's Road, New King's Road, Fulham High Street, Putney Bridge Approach, Putney Bridge, Lower Richmond Road, Mill Hill Road, Rocks Lane, Church Road, Barnes High Street, The Terrace, Mortlake High Street, Lower Richmond Road, Manor Circus, Lower Mortlake Road, Richmond Circus, Kew Road, The Quadrant, The Square, Eton Street, Paradise Road, Church Terrace, Wakefield Road, Lewis Road, Red Lion Street, Hill Street, Richmond Bridge, Richmond Road, York Street, King Street, Heath Road, The Green, Hampton Road, South Road, Stanley Road

STREETS TRAVERSED: Route N74

TOWARDS BAKER STREET: Danebury Avenue, Roehampton Lane, Upper Richmond Road, Putney High Street, Putney Bridge, Putney Bridge Approach, Fulham High Street, Fulham Palace Road, Lillie Road, Old Brompton Road, Warwick Road, West Cromwell Road, Cromwell Road, Queensbury Place, Harrington Road, Cromwell Place, Cromwell Road, Cromwell Gardens, Thurloe Place, Brompton Road, Knightsbridge, Hyde Park Corner, Park Lane, Cumberland Gate, Tyburn Way, Marble Arch, Oxford Street, Portman Street, Portman Square (west side), Gloucester Place, Marylebone Road.

TOWARDS ROEHAMPTON: Baker Street, Portman Square (east side), Orchard Street, Oxford Street, Park Lane, Hyde Park Corner, Duke of Wellington Place, Grosvenor Place, Knightsbridge, Brompton Road, Thurloe Place, Harrington Road, Stanhope Gardens, Queen's Gate, Cromwell Road, West Cromwell Road, Earl's Court Road, Old Brompton Road, Lillie Road, Fulham Palace Road, Fulham High Street, Putney Bridge Approach, Putney Bridge, Putney High Street, Upper Richmond Road, Roehampton Lane, Danebury Avenue, Minstead Gardens, Bus Turning Circle.

Bus checks**Pre-service**

Remember if you take any bus out of the garage, you **MUST** complete your pre-service check, the 10-point check and sign your log card to confirm this. This is a legal requirement.

Stand check

Each time you reach a stand and are not departing immediately you **MUST** check your bus for defects and lost property. If you are on a "Road Stand" you will not be required to check the outside of the vehicle which is in the traffic flow.

Post-service

If you are the last person to drive a bus on that day you **MUST** check your bus prior to leaving it to be fuelled and washed. You **MUST** then sign your bus off on the "Defect Report Sheet" stating whether your bus has any defect.

Your duty card will say "BUS FINISHED" to indicate you **MUST** sign the bus off.

NEEDLES

If during your checks you find a discarded needle, **DO NOT TOUCH IT**, notify an Engineer, Supervisor or call the controller if you are on the road.

If you do puncture the skin with a needle or syringe seek medical attention immediately.



Unrestrained Animals

With the ever increasing number of foxes in central London they are becoming a major hazard to all road users, especially at night as they are a nocturnal animal. You can expect them near parks, commons or any other green site. They will be wandering down any street where refuse sacks have been deposited for collection.



Other Drivers

You may take all reasonable precautions to avoid an accident occurring, but others may not. When you are the victim of another driver's poor actions don't panic. **THINK**

- 1 Check for injuries
- 2 Get witnesses
- 3 Exchange details
- 4 Contact the garage



GARAGE JOURNEYS: Route N74

PUTNEY GARAGE TO ROEHAMPTON, DANEBURY AVENUE: From Garage via Chelverton Road, Putney High Street, Putney Hill, Wildcroft Road, Putney Heath, Treville Street, Medfield Street, Roehampton Lane, Holybourne Avenue, Danebury Avenue and bus turning circle to Danebury Avenue. Pick up in Danebury Avenue. Display Not in Service to Danebury Avenue then appropriate destination.

PUTNEY GARAGE TO BAKER STREET LUL STATION: From Garage via Chelverton Road, Putney High Street, Putney Bridge Approach, Fulham High Street, New King's Road, King's Road, Sloane Square, Sloane Street, Knightsbridge, Hyde Park Corner, Park Lane, Cumberland Gate, Tyburn Way, Marble Arch, Oxford Street, Portman Street, Portman Square (west side), Gloucester Place, Marylebone Road and Allsop Place to Baker Street. Pick up in Baker Street at Stop A Display Not in Service to Stop A then appropriate destination.

ROEHAMPTON, DANEBURY AVENUE TO PUTNEY GARAGE: From Danebury Avenue via Holybourne Avenue, Roehampton Lane, Medfield Street, Treville Street, Putney Heath, Wildcroft Road, Putney Hill, Putney High Street and Chelverton Road to Garage. Set down at APO in bus turning circle. Display Roehampton to Danebury Avenue then Not in Service to Garage.

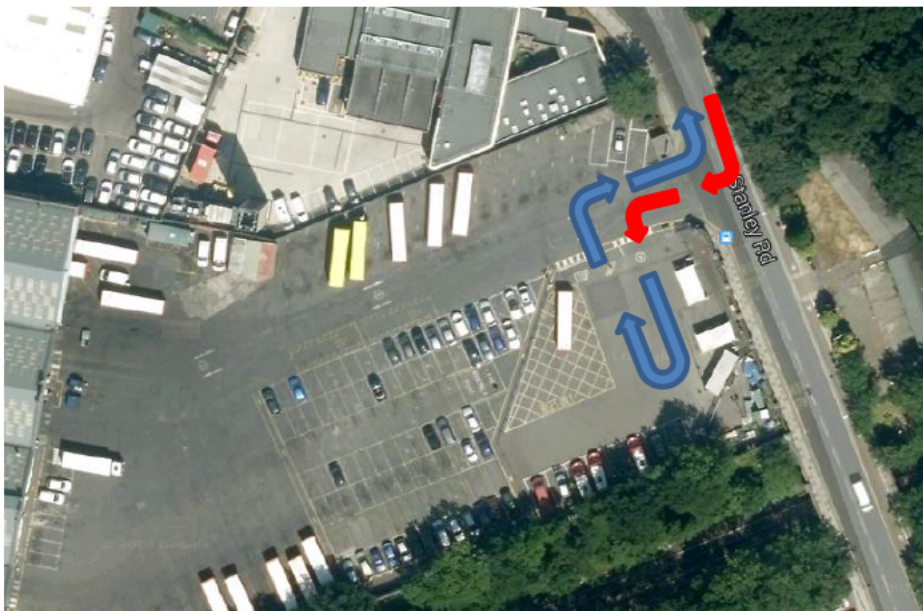
BAKER STREET STATION, MARYLEBONE ROAD TO PUTNEY GARAGE:

From Marylebone Road via Allsop Place, Baker Street, Portman Square (east side), Orchard Street, Oxford Street, Park Lane, Hyde Park Corner, Duke of Wellington Place, Grosvenor Place, Knightsbridge, Sloane Street, Sloane Square, King's Road, New King's Road, Fulham High Street, Putney Bridge Approach, Putney Bridge, Putney High Street and Chelverton Road to Garage. Set down in Marylebone Road at Baker Street, at Stop D. Display Baker Street to Stop D then Not in Service to Garage.

Route N22

PUTNEY GARAGE TO FULWELL, HAMPTON ROAD: From Garage via Chelverton Road, Putney High Street, Upper Richmond Road, Upper Richmond Road West, Clifford Avenue, Lower Richmond Road, Lower Mortlake Road, Twickenham Road, The Avenue, Chertsey Road, Hospital Bridge Road and Sixth Cross Road to Hampton Road. Pick up in Hampton Road at Stop J. Display Not in Service to Stop J then appropriate destination.

FULWELL, HAMPTON ROAD TO PUTNEY GARAGE: From Hampton Road via Sixth Cross Road, Hospital Bridge Road, Chertsey Road, The Avenue, Twickenham Road, Lower Mortlake Road, Lower Richmond Road, Clifford Avenue, Upper Richmond Road West, Upper Richmond Road, Putney High Street and Chelverton Road to Garage. Set down in Hampton Road at Stop H. Display Fulwell to Stop H then Not in Service to Garage.



FULWELL, STANLEY ROAD

Private stand in Stanley Road, west side, on site of former social club. Buses proceed from Hampton Road via South Road and Stanley Road to stand. Depart via Stanley Road and South Road to Hampton Road. Set down in Hampton Road at Stop H. Pick up in Hampton Road at Stop J.

AVAILABILITY Nightly

BLIND DISPLAY Fulwell

Please be aware that this stand is part of a working bus garage. As such you must take all precautions normally associated with garage working.



Unlit Cyclists

They are a danger to themselves and others. But just because they have no lights and/or wearing dark clothing doesn't mean that any collision with them will make it their fault automatically. You are the professional driver and therefore you will be required and expected to take all reasonable precautions to avoid an incident.

Diversions


You will get very familiar with whatever route you are driving and will know where all the hazards are. But, when on diversion and driving at night you will no longer have prior knowledge of any hazards, and they may be hard to see. Your concentration will be focused on where to go, but you MUST watch out for hazards especially trees and street



Intoxicated (Drunk) Pedestrians

It is hard enough to predict the actions of sober pedestrians, but when it comes to late night revellers it is nearly impossible. You must act in a reasonable manner to avoid any collisions, that means reduce your speed and allow them room, any contact could be fatal. It is not an acceptable excuse to say it was their fault because they were drunk.

8



Driving conditions are remarkably different in the night time, vision is reduced and it can be more difficult to see vulnerable road users such as pedestrians, cyclists, and motorcyclists. If you are driving at times when you would usually be asleep then you are in much greater danger of falling asleep behind the wheel

There are some simple precautions you can take to minimise the risk of feeling tired or fatigued, these include:

- Ensure you have an adequate amount of sleep prior to coming in for work.
- Plan your week so it does not affect your sleep pattern
- Before taking any type of medication you MUST read the instructions for advice and if in doubt consult a doctor.
- Give your body enough time to digest a large meal before coming to work.

REMEMBER:

Road speeds at night are higher than during the day due to the reduced number of road users. If you are travelling faster you will require more time and distance to stop or react to whatever is happening in front of you.

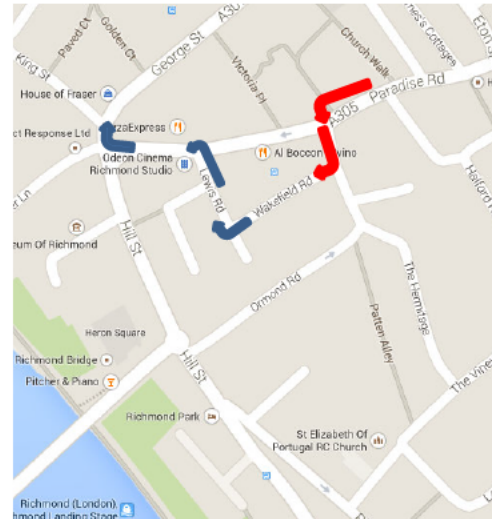
Many serious incidents that occur at night have occurred when the bus was travelling at 20 mph or less. You need to be alert at all times to avoid the unexpected.

5

RICHMOND, BUS STATION (from Piccadilly)

Private stand in Richmond Bus Station in Wakefield Road, north side. Buses proceed from Wakefield Road direct to bus station to stand. Depart via Lewis Road and Red Lion Street to George Street. Set down on stand. Pick up in George Street at Stop A.

AVAILABILITY Nightly
BLIND DISPLAY Richmond

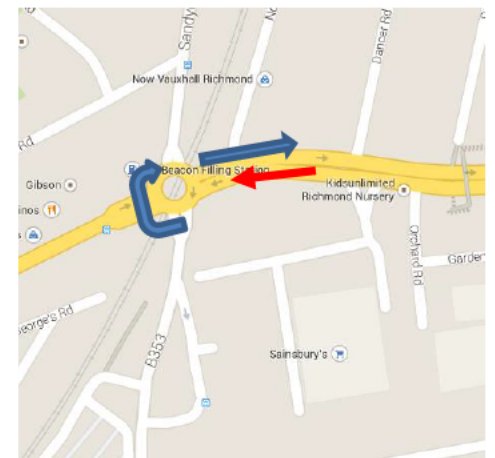


NORTH SHEEN, MANOR CIRCUS (from Piccadilly)

Buses proceed from Lower Richmond Road (south side), circling roundabout at junction with Manor Road, returning to Lower Richmond Road (north side). Set down in Lower Richmond Road (south side). Pick up in Lower Richmond Road (north side).

AVAILABILITY Nightly
BLIND DISPLAY North Sheen Manor Circus

OPERATING RESTRICTIONS
Turning point only – buses must not stand



\